Altmann Oliver Associates, LLC

PO Box 578 Carnation, WA 98014 Office (425) 333-4535 Fax (425) 333-4509

AOA

Environmental
Planning &
Landscape
Architecture

February 16, 2022

AOA-6695

Farid Mohajerjasbi
Dynasty Realty Inc
dynastyrealtyinc@comcast.net

SUBJECT: **Wetland Delineation for Parcel 342406-9301**
City of Issaquah, WA

Dear Farid:

On January 11, 2022 I conducted a wetland reconnaissance on and adjacent to the undeveloped and forested subject property utilizing the methodology outlined in the May 2010 *Regional Supplement to the Corps of Engineers Wetland Delineation Manual: Western Mountains, Valleys, and Coast Region (Version 2.0).*

One wetland (Wetland A) was identified and delineated in the western portion of the site during the field investigation. The boundary of the wetland was subsequently surveyed and is depicted on **Figure 1**. **Attachment A** contains data sheets prepared for a representative location in both the wetland and upland. These data sheets document the vegetation, soils, and hydrology information that aided in the wetland boundary delineation.

Wetland A

Wetland A on the site is part of a very large wetland system associated with Issaquah Creek. Most of the wetland was flooded at the time of the field investigation and the area of the wetland in the vicinity of the site included forested and emergent components that were dominated by red alder (*Alnus rubra*), Himalayan blackberry (*Rubus armeniacus*), salmonberry (*Rubus spectabilis*), reed canarygrass (*Phalaris arundinacea*), and soft rush (*Juncus effusus*).

Wetland A meets the criteria for a Category I wetland with 7 Habitat Points (**Attachment B**). Category I wetlands with 7 Habitat Points require a standard 150-foot buffer plus 15-foot building setback from the wetland edge.

Recommendation
Since the majority of the wetland is located off-site it is my recommendation that the wetland delineation and rating be approved by the City of Issaquah as early in the process as possible.

If you have any questions regarding the delineation or rating, please give me a call.

Sincerely,

ALTMANN OLIVER ASSOCIATES, LLC

John Altmann
Ecologist

Attachments

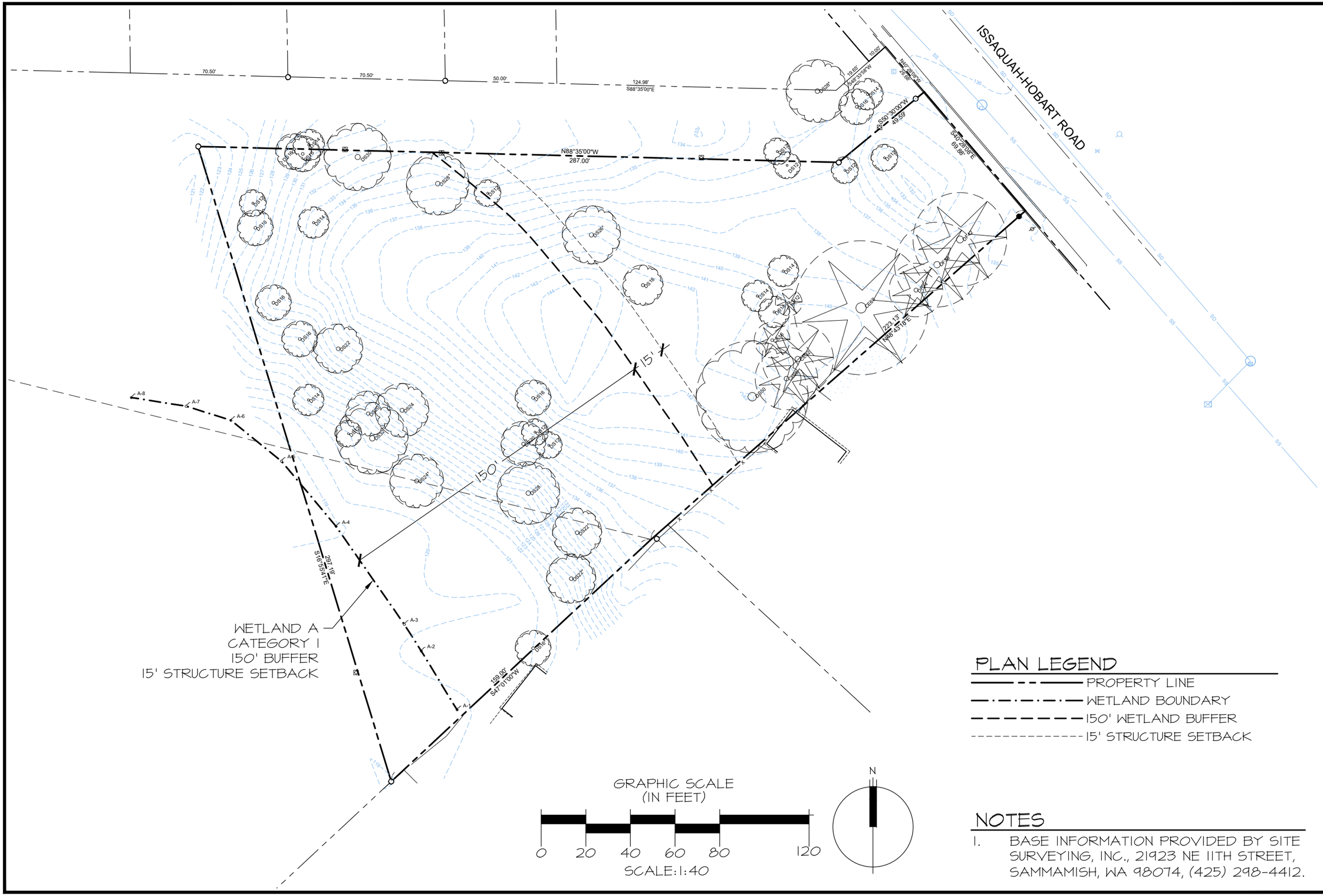

PLAN LEGEND

- PROPERTY LINE
- WETLAND BOUNDARY
- 150' WETLAND BUFFER
- 15' STRUCTURE SETBACK

NOTES

1. BASE INFORMATION PROVIDED BY SITE SURVEYING, INC., 21923 NE 11TH STREET, SAMMAMISH, WA 98074, (425) 298-4412.

PROJECT 6695

DRAWN SO

SCALE AS NOTED

DATE 02-11-22

1/1

REVISED

FIGURE 1: CRITICAL AREAS MAP
DYNASTY REALTY
XX ISSAQUAH-HOBART ROAD
ISSAQUAH, WA 98027
PARCEL 3424069301

Altmann Oliver Associates, LLC
AOA
Environmental Planning & Landscape Architecture
PO Box 578 Carnation, WA 98014 Office (425) 333-4535 Fax (425) 333-4509

6695-MIT-02-11-22.dwg

ATTACHMENT A
DATA SHEETS

WETLAND DETERMINATION DATA FORM – Western Mountains, Valleys, and Coast Region

Project Site: Parcel 3424069301 City/County: Issaquah/King Sampling Date: 1/11/22
Applicant/Owner: Dynasty State: WA Sampling Point: DP#1
Investigator(s): John Altmann Section, Township, Range: S34,T24N,R6E
Landform (hillslope, terrace, etc.): _____ Local relief (concave, convex, none): ____ Slope (%): _____
Subregion (LRR): A Lat: 47.51994 Long: -122.03272 Datum: _____
Soil Map Unit Name: _____ NWI classification: _____
Are climatic / hydrologic conditions on the site typical for this time of year? Yes ☒ No ☐ (If no, explain in Remarks.)
Are Vegetation ☐, Soil ☐, or Hydrology ☐, significantly disturbed? Are "Normal Circumstances" present? Yes ☒ No ☐
Are Vegetation ☐, Soil ☐, or Hydrology ☐, naturally problematic? (If needed, explain any answers in Remarks.)

SUMMARY OF FINDINGS – Attach site map showing sampling point locations, transects, important features, etc.

Hydrophytic Vegetation Present?	Yes ☐	No ☒	**Is the Sampled Area within a Wetland?**	**Yes ☒ No ☐**
Hydric Soil Present?	Yes ☒	No ☐		
Wetland Hydrology Present?	Yes ☒	No ☐		

Remarks: located 10' into wetland at A-7

VEGETATION – Use scientific names of plants

Tree Stratum (Plot size: 10)	Absolute % Cover	Dominant Species?	Indicator Status
1. *Alnus rubra*	75	yes	FAC
2. _____	_____	____	____
3. _____	_____	____	____
4. _____	_____	____	____
50% = 37.5, 20% = 15	75	= Total Cover	
Sapling/Shrub Stratum (Plot size: 10)			
1. *Rubus laciniatus*	30	yes	FACU
2. *Rubus armeniacus*	20	yes	FAC
3. *Symphoricarpos albus*	5	no	FACU
4. _____	_____	____	____
5. _____	_____	____	____
50% = 27.5, 20% = 11	55	= Total Cover	
Herb Stratum (Plot size: 10)			
1. *Phalaris arundinacea*	30	yes	FACW
2. *Ranunculus repens*	20	yes	FAC
3. *Athyrium filix-femina*	10	no	FAC
4. _____	_____	____	____
5. _____	_____	____	____
6. _____	_____	____	____
7. _____	_____	____	____
8. _____	_____	____	____
9. _____	_____	____	____
10. _____	_____	____	____
11. _____	_____	____	____
50% = 30, 20% = 12	60	= Total Cover	
Woody Vine Stratum (Plot size: 10)			
1. *Rubus ursinus*	20	yes	FACU
2. _____	_____	____	____
50% = 10, 20% = 4	20	= Total Cover	
% Bare Ground in Herb Stratum _____			

Dominance Test Worksheet:

Number of Dominant Species That Are OBL, FACW, or FAC:	3	(A)
Total Number of Dominant Species Across All Strata:	6	(B)
Percent of Dominant Species That Are OBL, FACW, or FAC:	50	(A/B)

Prevalence Index worksheet:

Total % Cover of:		Multiply by:	
OBL species	_____	x1 =	_____
FACW species	30	x2 =	60
FAC species	125	x3 =	375
FACU species	55	x4 =	220
UPL species	_____	x5 =	_____
Column Totals:	210 (A)		655 (B)

Prevalence Index = B/A = 3.12

Hydrophytic Vegetation Indicators:

- ☐ 1 – Rapid Test for Hydrophytic Vegetation
- ☐ 2 - Dominance Test is >50%
- ☐ 3 - Prevalence Index is ≤3.0[1]
- ☐ 4 - Morphological Adaptations[1] (Provide supporting data in Remarks or on a separate sheet)
- ☐ 5 - Wetland Non-Vascular Plants[1]
- ☐ Problematic Hydrophytic Vegetation[1] (Explain)

[1]Indicators of hydric soil and wetland hydrology must be present, unless disturbed or problematic.

Hydrophytic Vegetation Present? **Yes** ☐ **No** ☒

Remarks:

Project Site: Parcel 3424069301

SOIL

Sampling Point: DP#1

Profile Description: (Describe to the depth needed to document the indicator or confirm the absence of indicators.)

Depth	Matrix		Redox Features					
(inches)	Color (moist)	%	Color (moist)	%	Type[1]	Loc[2]	Texture	Remarks
0-15	10YR5/1	95	10YR4/3	5			clay	

[1]Type: C= Concentration, D=Depletion, RM=Reduced Matrix, CS=Covered or Coated Sand Grains. [2]Location: PL=Pore Lining, M=Matrix

Hydric Soil Indicators: (Applicable to all LRRs, unless otherwise noted.)

- ☐ Histosol (A1)
- ☐ Histic Epipedon (A2)
- ☐ Black Histic (A3)
- ☐ Hydrogen Sulfide (A4)
- ☐ Depleted Below Dark Surface (A11)
- ☐ Thick Dark Surface (A12)
- ☐ Sandy Mucky Mineral (S1)
- ☐ Sandy Gleyed Matrix (S4)
- ☐ Sandy Redox (S5)
- ☐ Stripped Matrix (S6)
- ☐ Loamy Mucky Mineral (F1) **(except MLRA 1)**
- ☐ Loamy Gleyed Matrix (F2)
- ☒ Depleted Matrix (F3)
- ☐ Redox Dark Surface (F6)
- ☐ Depleted Dark Surface (F7)
- ☐ Redox Depressions (F8)

Indicators for Problematic Hydric Soils[3]:

- ☐ 2 cm Muck (A10)
- ☐ Red Parent Material (TF2)
- ☐ Very Shallow Dark Surface (TF12)
- ☐ Other (Explain in Remarks)

[3]Indicators of hydrophytic vegetation and wetland hydrology must be present, unless disturbed or problematic.

Restrictive Layer (if present):

Type: _____

Depth (inches): _____

Hydric Soils Present? **Yes** ☒ **No** ☐

Remarks:

HYDROLOGY

Wetland Hydrology Indicators:

Primary Indicators (minimum of one required; check all that apply)

- ☒ Surface Water (A1)
- ☐ High Water Table (A2)
- ☐ Saturation (A3)
- ☐ Water Marks (B1)
- ☐ Sediment Deposits (B2)
- ☐ Drift Deposits (B3)
- ☐ Algal Mat or Crust (B4)
- ☐ Iron Deposits (B5)
- ☐ Surface Soil Cracks (B6)
- ☐ Inundation Visible on Aerial Imagery (B7)
- ☐ Sparsely Vegetated Concave Surface (B8)
- ☐ Water-Stained Leaves (B9) **(except MLRA 1, 2, 4A, and 4B)**
- ☐ Salt Crust (B11)
- ☐ Aquatic Invertebrates (B13)
- ☐ Hydrogen Sulfide Odor (C1)
- ☐ Oxidized Rhizospheres along Living Roots (C3)
- ☐ Presence of Reduced Iron (C4)
- ☐ Recent Iron Reduction in Tilled Soils (C6)
- ☐ Stunted or Stresses Plants (D1) **(LRR A)**
- ☐ Other (Explain in Remarks)

Secondary Indicators (2 or more required)

- ☐ Water-Stained Leaves (B9) **(MLRA 1, 2, 4A, and 4B)**
- ☐ Drainage Patterns (B10)
- ☐ Dry-Season Water Table (C2)
- ☐ Saturation Visible on Aerial Imagery (C9)
- ☐ Geomorphic Position (D2)
- ☐ Shallow Aquitard (D3)
- ☐ FAC-Neutral Test (D5)
- ☐ Raised Ant Mounds (D6) **(LRR A)**
- ☐ Frost-Heave Hummocks (D7)

Field Observations:

Surface Water Present?	Yes	☒	No	☐	Depth (inches):	4
Water Table Present?	Yes	☐	No	☐	Depth (inches):	_____
Saturation Present? (includes capillary fringe)	Yes	☐	No	☐	Depth (inches):	_____

Wetland Hydrology Present? **Yes** ☒ **No** ☐

Describe Recorded Data (stream gauge, monitoring well, aerial photos, previous inspections), if available:

Remarks:

WETLAND DETERMINATION DATA FORM – Western Mountains, Valleys, and Coast Region

Project Site: Parcel 3424069301 City/County: Issaquah/King Sampling Date: 1/11/22
Applicant/Owner: Dynasty State: WA Sampling Point: DP#2
Investigator(s): John Altmann Section, Township, Range: S34,T24N,R6E
Landform (hillslope, terrace, etc.): _____ Local relief (concave, convex, none): ____ Slope (%): _____
Subregion (LRR): A Lat: 47.51994 Long: -122.03272 Datum: _____
Soil Map Unit Name: _____ NWI classification: _____
Are climatic / hydrologic conditions on the site typical for this time of year? Yes ☒ No ☐ (If no, explain in Remarks.)
Are Vegetation ☐, Soil ☐, or Hydrology ☐, significantly disturbed? Are "Normal Circumstances" present? Yes ☒ No ☐
Are Vegetation ☐, Soil ☐, or Hydrology ☐, naturally problematic? (If needed, explain any answers in Remarks.)

SUMMARY OF FINDINGS – Attach site map showing sampling point locations, transects, important features, etc.

Hydrophytic Vegetation Present?	Yes ☐	No ☒	**Is the Sampled Area within a Wetland?**	**Yes** ☐	**No** ☒
Hydric Soil Present?	Yes ☐	No ☒			
Wetland Hydrology Present?	Yes ☐	No ☒			

Remarks: located 10' into upland at A-7

VEGETATION – Use scientific names of plants

Tree Stratum (Plot size: 10)	Absolute % Cover	Dominant Species?	Indicator Status
1. *Acer macrophyllum*	100	yes	FACU
2. *Crataegus monogyna*	40	yes	FAC
3. *Ilex aquifolium*	30	no	FACU
4. _____	_____	____	____
50% = 85, 20% = 34	170	= Total Cover	
Sapling/Shrub Stratum (Plot size: 10)			
1. *Ilex aquifolium*	10	yes	FACU
2. _____	_____	____	____
3. _____	_____	____	____
4. _____	_____	____	____
5. _____	_____	____	____
50% = 5, 20% = 2	10	= Total Cover	
Herb Stratum (Plot size: 10)			
1. *Polystichum munitum*	50	yes	FACU
2. *Pteridium aquilinum*	10	no	FACU
3. _____	_____	____	____
4. _____	_____	____	____
5. _____	_____	____	____
6. _____	_____	____	____
7. _____	_____	____	____
8. _____	_____	____	____
9. _____	_____	____	____
10. _____	_____	____	____
11. _____	_____	____	____
50% = 30, 20% = 12	60	= Total Cover	
Woody Vine Stratum (Plot size: 10)			
1. *Rubus ursinus*	10	yes	FACU
2. _____	_____	____	____
50% = 5, 20% = 2	10	= Total Cover	
% Bare Ground in Herb Stratum _____			

Dominance Test Worksheet:

Number of Dominant Species That Are OBL, FACW, or FAC:	1	(A)
Total Number of Dominant Species Across All Strata:	5	(B)
Percent of Dominant Species That Are OBL, FACW, or FAC:	20	(A/B)

Prevalence Index worksheet:

Total % Cover of:		Multiply by:	
OBL species	_____	x1 =	_____
FACW species	_____	x2 =	_____
FAC species	_____	x3 =	_____
FACU species	_____	x4 =	_____
UPL species	_____	x5 =	_____
Column Totals:	_____ (A)		_____ (B)

Prevalence Index = B/A = _____

Hydrophytic Vegetation Indicators:

- ☐ 1 – Rapid Test for Hydrophytic Vegetation
- ☐ 2 - Dominance Test is >50%
- ☐ 3 - Prevalence Index is ≤3.0[1]
- ☐ 4 - Morphological Adaptations[1] (Provide supporting data in Remarks or on a separate sheet)
- ☐ 5 - Wetland Non-Vascular Plants[1]
- ☐ Problematic Hydrophytic Vegetation[1] (Explain)

[1]Indicators of hydric soil and wetland hydrology must be present, unless disturbed or problematic.

Hydrophytic Vegetation Present? **Yes** ☐ **No** ☒

Remarks:

Project Site: Parcel 3424069301

SOIL

Sampling Point: DP#2

Profile Description: (Describe to the depth needed to document the indicator or confirm the absence of indicators.)

Depth	Matrix		Redox Features					
(inches)	Color (moist)	%	Color (moist)	%	Type[1]	Loc[2]	Texture	Remarks
0-15	10YR3/2	100					loam	dry

[1]Type: C= Concentration, D=Depletion, RM=Reduced Matrix, CS=Covered or Coated Sand Grains. [2]Location: PL=Pore Lining, M=Matrix

Hydric Soil Indicators: (Applicable to all LRRs, unless otherwise noted.)

- ☐ Histosol (A1)
- ☐ Histic Epipedon (A2)
- ☐ Black Histic (A3)
- ☐ Hydrogen Sulfide (A4)
- ☐ Depleted Below Dark Surface (A11)
- ☐ Thick Dark Surface (A12)
- ☐ Sandy Mucky Mineral (S1)
- ☐ Sandy Gleyed Matrix (S4)
- ☐ Sandy Redox (S5)
- ☐ Stripped Matrix (S6)
- ☐ Loamy Mucky Mineral (F1) **(except MLRA 1)**
- ☐ Loamy Gleyed Matrix (F2)
- ☐ Depleted Matrix (F3)
- ☐ Redox Dark Surface (F6)
- ☐ Depleted Dark Surface (F7)
- ☐ Redox Depressions (F8)

Indicators for Problematic Hydric Soils[3]:

- ☐ 2 cm Muck (A10)
- ☐ Red Parent Material (TF2)
- ☐ Very Shallow Dark Surface (TF12)
- ☐ Other (Explain in Remarks)

[3]Indicators of hydrophytic vegetation and wetland hydrology must be present, unless disturbed or problematic.

Restrictive Layer (if present):

Type: _____

Depth (inches): _____

Hydric Soils Present? **Yes** ☐ **No** ☒

Remarks: No redoximorphic features

HYDROLOGY

Wetland Hydrology Indicators:

Primary Indicators (minimum of one required; check all that apply)

- ☐ Surface Water (A1)
- ☐ High Water Table (A2)
- ☐ Saturation (A3)
- ☐ Water Marks (B1)
- ☐ Sediment Deposits (B2)
- ☐ Drift Deposits (B3)
- ☐ Algal Mat or Crust (B4)
- ☐ Iron Deposits (B5)
- ☐ Surface Soil Cracks (B6)
- ☐ Inundation Visible on Aerial Imagery (B7)
- ☐ Sparsely Vegetated Concave Surface (B8)
- ☐ Water-Stained Leaves (B9) **(except MLRA 1, 2, 4A, and 4B)**
- ☐ Salt Crust (B11)
- ☐ Aquatic Invertebrates (B13)
- ☐ Hydrogen Sulfide Odor (C1)
- ☐ Oxidized Rhizospheres along Living Roots (C3)
- ☐ Presence of Reduced Iron (C4)
- ☐ Recent Iron Reduction in Tilled Soils (C6)
- ☐ Stunted or Stresses Plants (D1) **(LRR A)**
- ☐ Other (Explain in Remarks)

Secondary Indicators (2 or more required)

- ☐ Water-Stained Leaves (B9) **(MLRA 1, 2, 4A, and 4B)**
- ☐ Drainage Patterns (B10)
- ☐ Dry-Season Water Table (C2)
- ☐ Saturation Visible on Aerial Imagery (C9)
- ☐ Geomorphic Position (D2)
- ☐ Shallow Aquitard (D3)
- ☐ FAC-Neutral Test (D5)
- ☐ Raised Ant Mounds (D6) **(LRR A)**
- ☐ Frost-Heave Hummocks (D7)

Field Observations:

Surface Water Present?	Yes	☐	No	☒	Depth (inches):	_____
Water Table Present?	Yes	☐	No	☒	Depth (inches):	_____
Saturation Present? (includes capillary fringe)	Yes	☐	No	☒	Depth (inches):	_____

Wetland Hydrology Present? **Yes** ☐ **No** ☒

Describe Recorded Data (stream gauge, monitoring well, aerial photos, previous inspections), if available:

Remarks:

ATTACHMENT B
WETLAND RATING

Wetland name or number A

RATING SUMMARY – Western Washington

Name of wetland (or ID #): Parcel 342406-9301 Date of site visit: 1/11/2022

Rated by Altmann Trained by Ecology? ☑ Yes ☐ No Date of training 03/08 & 03/15

HGM Class used for rating Depressional & Flats Wetland has multiple HGM classes? ☑ Yes ☐ No

NOTE: Form is not complete with out the figures requested (*figures can be combined*).
Source of base aerial photo/map King County iMAP

OVERALL WETLAND CATEGORY I (based on functions ☑ or special characteristics ☐)

1. Category of wetland based on FUNCTIONS

X **Category I** - Total score = 23 - 27
___ **Category II** - Total score = 20 - 22
___ **Category III** - Total score = 16 - 19
___ **Category IV** - Total score = 9 - 15

FUNCTION	Improving Water Quality	Hydrologic	Habitat	
	List appropriate rating (H, M, L)			
Site Potential	H	M	H	
Landscape Potential	M	H	L	
Value	H	H	H	**Total**
Score Based on Ratings	8	8	7	**23**

Score for each function based on three ratings (*order of ratings is not important*)

9 = H, H, H
8 = H, H, M
7 = H, H, L
7 = H, M, M
6 = H, M, L
6 = M, M, M
5 = H, L, L
5 = M, M, L
4 = M, L, L
3 = L, L, L

2. Category based on SPECIAL CHARACTERISTICS of wetland

CHARACTERISTIC	Category
Estuarine	
Wetland of High Conservation Value	
Bog	
Mature Forest	
Old Growth Forest	
Coastal Lagoon	
Interdunal	
None of the above	X

Wetland name or number __A_____

DEPRESSIONAL AND FLATS WETLANDS

Water Quality Functions - Indicators that the site functions to improve water quality

D 1.0. Does the site have the potential to improve water quality?		
D 1.1. Characteristics of surface water outflows from the wetland:		2
Wetland is a depression or flat depression (QUESTION 7 on key) with no surface water leaving it (no outlet).	points = 3	
Wetland has an intermittently flowing stream or ditch, OR highly constricted permanently flowing outlet.	points = 2	
☐ Wetland has an unconstricted, or slightly constricted, surface outlet that is permanently flowing	points = 1	
☐ Wetland is a flat depression (QUESTION 7 on key), whose outlet is a permanently flowing ditch.	points = 1	
D 1.2. The soil 2 in below the surface (or duff layer) is true clay or true organic (*use NRCS definitions*).	Yes = 4 No = 0	4
D 1.3. Characteristics and distribution of persistent plants (Emergent, Scrub-shrub, and/or Forested Cowardin classes):		3
Wetland has persistent, ungrazed, plants > 95% of area	points = 5	
Wetland has persistent, ungrazed, plants > ½ of area	points = 3	
Wetland has persistent, ungrazed plants > $^{1}/_{10}$ of area	points = 1	
Wetland has persistent, ungrazed plants < $^{1}/_{10}$ of area	points = 0	
D 1.4. Characteristics of seasonal ponding or inundation:		4
This is the area that is ponded for at least 2 months. See description in manual.		
Area seasonally ponded is > ½ total area of wetland	points = 4	
Area seasonally ponded is > ¼ total area of wetland	points = 2	
Area seasonally ponded is < ¼ total area of wetland	points = 0	
Total for D 1	Add the points in the boxes above	**13**

Rating of Site Potential If score is: ☑ **12 - 16 = H** ☐ **6 - 11 = M** ☐ **0 - 5 = L** *Record the rating on the first page*

D 2.0. Does the landscape have the potential to support the water quality function of the site?		
D 2.1. Does the wetland unit receive stormwater discharges?	Yes = 1 No = 0	1
D 2.2. Is > 10% of the area within 150 ft of the wetland in land uses that generate pollutants?	Yes = 1 No = 0	1
D 2.3. Are there septic systems within 250 ft of the wetland?	Yes = 1 No = 0	0
D 2.4. Are there other sources of pollutants coming into the wetland that are not listed in questions D 2.1 - D 2.3?		0
Source	Yes = 1 No = 0	
Total for D 2	Add the points in the boxes above	**2**

Rating of Landscape Potential If score is: ☐ **3 or 4 = H** ☑ **1 or 2 = M** ☐ **0 = L** *Record the rating on the first page*

D 3.0. Is the water quality improvement provided by the site valuable to society?		
D 3.1. Does the wetland discharge directly (i.e., within 1 mi) to a stream, river, lake, or marine water that is on the 303(d) list?	Yes = 1 No = 0	1
D 3.2. Is the wetland in a basin or sub-basin where an aquatic resource is on the 303(d) list?	Yes = 1 No = 0	1
D 3.3. Has the site been identified in a watershed or local plan as important for maintaining water quality (*answer YES if there is a TMDL for the basin in which the unit is found*)?	Yes = 2 No = 0	2
Total for D 3	Add the points in the boxes above	**4**

Rating of Value If score is: ☑ **2 - 4 = H** ☐ **1 = M** ☐ **0 = L** *Record the rating on the first page*

Wetland name or number A

DEPRESSIONAL AND FLATS WETLANDS

Hydrologic Functions - Indicators that the site functions to reduce flooding and stream degradation

D 4.0. Does the site have the potential to reduce flooding and erosion?		
D 4.1. Characteristics of surface water outflows from the wetland:		2
Wetland is a depression or flat depression with no surface water leaving it (no outlet)	points = 4	
Wetland has an intermittently flowing stream or ditch, OR highly constricted permanently flowing outlet	points = 2	
Wetland is a flat depression (QUESTION 7 on key), whose outlet is a permanently flowing ditch	points = 1	
Wetland has an unconstricted, or slightly constricted, surface outlet that is permanently flowing	points = 0	
D 4.2. Depth of storage during wet periods: *Estimate the height of ponding above the bottom of the outlet. For wetlands with no outlet, measure from the surface of permanent water or if dry, the deepest part.*		5
Marks of ponding are 3 ft or more above the surface or bottom of outlet	points = 7	
Marks of ponding between 2 ft to < 3 ft from surface or bottom of outlet	points = 5	
☐ Marks are at least 0.5 ft to < 2 ft from surface or bottom of outlet	points = 3	
☐ The wetland is a "headwater" wetland	points = 3	
Wetland is flat but has small depressions on the surface that trap water	points = 1	
Marks of ponding less than 0.5 ft (6 in)	points = 0	
D 4.3. Contribution of the wetland to storage in the watershed: *Estimate the ratio of the area of upstream basin contributing surface water to the wetland to the area of the wetland unit itself.*		3
☐ The area of the basin is less than 10 times the area of the unit	points = 5	
The area of the basin is 10 to 100 times the area of the unit	points = 3	
The area of the basin is more than 100 times the area of the unit	points = 0	
☐ Entire wetland is in the Flats class	points = 5	
Total for D 4	Add the points in the boxes above	**10**

Rating of Site Potential If score is: ☐ **12 - 16 = H** ☑ **6 - 11 = M** ☐ **0 - 5 = L** *Record the rating on the first page*

D 5.0. Does the landscape have the potential to support hydrologic function of the site?		
D 5.1. Does the wetland unit receive stormwater discharges?	Yes = 1 No = 0	1
D 5.2. Is > 10% of the area within 150 ft of the wetland in land uses that generate excess runoff?	Yes = 1 No = 0	1
D 5.3. Is more than 25% of the contributing basin of the wetland covered with intensive human land uses (residential at >1 residence/ac, urban, commercial, agriculture, etc.)?	Yes = 1 No = 0	1
Total for D 5	Add the points in the boxes above	**3**

Rating of Landscape Potential If score is: ☑ **3 = H** ☐ **1 or 2 = M** ☐ **0 = L** *Record the rating on the first page*

D 6.0. Are the hydrologic functions provided by the site valuable to society?		
D 6.1. The unit is in a landscape that has flooding problems. *Choose the description that best matches conditions around the wetland unit being rated. Do not add points. Choose the highest score if more than one condition is met.*		2
The wetland captures surface water that would otherwise flow down-gradient into areas where flooding has damaged human or natural resources (e.g., houses or salmon redds):		
• Flooding occurs in a sub-basin that is immediately down-gradient of unit.	points = 2	
☐ • Surface flooding problems are in a sub-basin farther down-gradient.	points = 1	
☐ Flooding from groundwater is an issue in the sub-basin.	points = 1	
☐ The existing or potential outflow from the wetland is so constrained by human or natural conditions that the water stored by the wetland cannot reach areas that flood. Explain why	points = 0	
☐ There are no problems with flooding downstream of the wetland.	points = 0	
D 6.2. Has the site been identified as important for flood storage or flood conveyance in a regional flood control plan?	Yes = 2 No = 0	2
Total for D 6	Add the points in the boxes above	**4**

Rating of Value If score is: ☑ **2 - 4 = H** ☐ **1 = M** ☐ **0 = L** *Record the rating on the first page*

Wetland name or number __A_____

These questions apply to wetlands of all HGM classes.

HABITAT FUNCTIONS - Indicators that site functions to provide important habitat

H 1.0. Does the site have the potential to provide habitat?

H 1.1. Structure of plant community: *Indicators are Cowardin classes and strata within the Forested class.* Check the Cowardin plant classes in the wetland. *Up to 10 patches may be combined for each class to meet the threshold of ¼ ac or more than 10% of the unit if it is smaller than 2.5 ac. Add the number of structures checked.* ☐ Aquatic bed — 4 structures or more: points = 4 ☑ Emergent — 3 structures: points = 2 ☑ Scrub-shrub (areas where shrubs have > 30% cover) — 2 structures: points - 1 ☑ Forested (areas where trees have > 30% cover) — 1 structure: points = 0 *If the unit has a Forested class, check if*: ☑ The Forested class has 3 out of 5 strata (canopy, sub-canopy, shrubs, herbaceous, moss/ground-cover) that each cover 20% within the Forested polygon	4
H 1.2. Hydroperiods Check the types of water regimes (hydroperiods) present within the wetland. The water regime has to cover more than 10% of the wetland or ¼ ac to count (*see text for descriptions of hydroperiods*). ☑ Permanently flooded or inundated — 4 or more types present: points = 3 ☑ Seasonally flooded or inundated — 3 types present: points = 2 ☑ Occasionally flooded or inundated — 2 types present: points = 1 ☐ Saturated only — 1 types present: points = 0 ☑ Permanently flowing stream or river in, or adjacent to, the wetland ☐ Seasonally flowing stream in, or adjacent to, the wetland ☐ **Lake Fringe wetland** — **2 points** ☐ **Freshwater tidal wetland** — **2 points**	3
H 1.3. Richness of plant species Count the number of plant species in the wetland that cover at least 10 ft^2. *Different patches of the same species can be combined to meet the size threshold and you do not have to name the species.* ***Do not include Eurasian milfoil, reed canarygrass, purple loosestrife, Canadian thistle*** If you counted: > 19 species — points = 2 5 - 19 species — points = 1 < 5 species — points = 0	2
H 1.4. Interspersion of habitats Decide from the diagrams below whether interspersion among Cowardin plants classes (described in H 1.1), or the classes and unvegetated areas (can include open water or mudflats) is high, moderate, low, or none. *If you have four or more plant classes or three classes and open water, the rating is always high.* 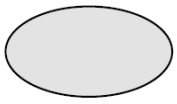 **None** = 0 points 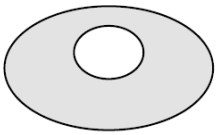 **Low** = 1 point 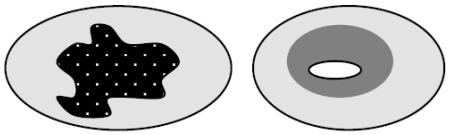 **Moderate** = 2 points All three diagrams in this row are **HIGH** = 3 points 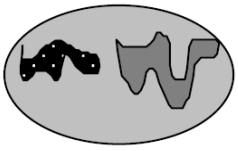 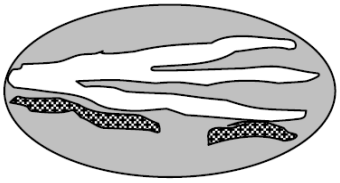	3

Wetland name or number A

H 1.5. Special habitat features: Check the habitat features that are present in the wetland. *The number of checks is the number of points.* ☑ Large, downed, woody debris within the wetland (> 4 in diameter and 6 ft long) ☑ Standing snags (dbh > 4 in) within the wetland ☑ Undercut banks are present for at least 6.6 ft (2 m) **and/or** overhanging plants extends at least 3.3 ft (1 m) over a stream (or ditch) in, or contiguous with the wetland, for at least 33 ft (10 m) ☐ Stable steep banks of fine material that might be used by beaver or muskrat for denning (> 30 degree slope) OR signs of recent beaver activity are present (*cut shrubs or trees that have not yet weathered where wood is exposed*) ☑ At least ¼ ac of thin-stemmed persistent plants or woody branches are present in areas that are permanently or seasonally inundated (*structures for egg-laying by amphibians*) ☐ Invasive plants cover less than 25% of the wetland area in every stratum of plants (*see H 1.1 for list of strata*)	4
Total for H 1 — Add the points in the boxes above	**16**

Rating of Site Potential If Score is: ☑ **15 - 18 = H** ☐ **7 - 14 = M** ☐ **0 - 6 = L** *Record the rating on the first page*

H 2.0. Does the landscape have the potential to support the habitat function of the site?	
H 2.1 Accessible habitat (include *only habitat that directly abuts wetland unit*). *Calculate:* 0 % undisturbed habitat + (0.5 % moderate & low intensity land uses / 2) = 0.25% If total accessible habitat is: > $^1/_3$ (33.3%) of 1 km Polygon — points = 3 20 - 33% of 1 km Polygon — points = 2 10 - 19% of 1 km Polygon — points = 1 < 10 % of 1 km Polygon — points = 0	0
H 2.2. Undisturbed habitat in 1 km Polygon around the wetland. *Calculate:* 36 % undisturbed habitat + (10.2 % moderate & low intensity land uses / 2) = 41.1% Undisturbed habitat > 50% of Polygon — points = 3 Undisturbed habitat 10 - 50% and in 1-3 patches — points = 2 Undisturbed habitat 10 - 50% and > 3 patches — points = 1 Undisturbed habitat < 10% of 1 km Polygon — points = 0	2
H 2.3 Land use intensity in 1 km Polygon: If > 50% of 1 km Polygon is high intensity land use — points = (-2) ≤ 50% of 1km Polygon is high intensity — points = 0	-2
Total for H 2 — Add the points in the boxes above	**0**

Rating of Landscape Potential If Score is: ☐ **4 - 6 = H** ☐ **1 - 3 = M** ☑ **< 1 = L** *Record the rating on the first page*

H 3.0. Is the habitat provided by the site valuable to society?	
H 3.1. Does the site provide habitat for species valued in laws, regulations, or policies? *Choose only the highest score that applies to the wetland being rated*. Site meets ANY of the following criteria: — points = 2 ☑ It has 3 or more priority habitats within 100 m (see next page) ☑ It provides habitat for Threatened or Endangered species (any plant or animal on the state or federal lists) ☐ It is mapped as a location for an individual WDFW priority species ☐ It is a Wetland of High Conservation Value as determined by the Department of Natural Resources ☐ It has been categorized as an important habitat site in a local or regional comprehensive plan, in a Shoreline Master Plan, or in a watershed plan Site has 1 or 2 priority habitats (listed on next page) with in 100m — points = 1 Site does not meet any of the criteria above — points = 0	2

Rating of Value If Score is: ☑ **2 = H** ☐ **1 = M** ☐ **0 = L** *Record the rating on the first page*

WDFW Priority Habitats

Priority habitats listed by WDFW (see complete descriptions of WDFW priority habitats, and the counties in which they can be found, in: Washington Department of Fish and Wildlife. 2008. Priority Habitat and Species List. Olympia, Washington. 177 pp.
http://wdfw.wa.gov/publications/00165/wdfw00165.pdf or access the list from here:
http://wdfw.wa.gov/conservation/phs/list/

Count how many of the following priority habitats are within 330 ft (100 m) of the wetland unit: ***NOTE**: This question is independent of the land use between the wetland unit and the priority habitat.*

- ☐ **Aspen Stands**: Pure or mixed stands of aspen greater than 1 ac (0.4 ha).
- ☐ **Biodiversity Areas and Corridors**: Areas of habitat that are relatively important to various species of native fish and wildlife (*full descriptions in WDFW PHS report*).
- ☐ **Herbaceous Balds**: Variable size patches of grass and forbs on shallow soils over bedrock.
- ☐ **Old-growth/Mature forests**: Old-growth west of Cascade crest – Stands of at least 2 tree species, forming a multi-layered canopy with occasional small openings; with at least 8 trees/ac (20 trees/ha) > 32 in (81 cm) dbh or > 200 years of age. Mature forests – Stands with average diameters exceeding 21 in (53 cm) dbh; crown cover may be less than 100%; decay, decadence, numbers of snags, and quantity of large downed material is generally less than that found in old-growth; 80-200 years old west of the Cascade crest.
- ☐ **Oregon White Oak**: Woodland stands of pure oak or oak/conifer associations where canopy coverage of the oak component is important (*full descriptions in WDFW PHS report p. 158 – see web link above*).
- ☑ **Riparian**: The area adjacent to aquatic systems with flowing water that contains elements of both aquatic and terrestrial ecosystems which mutually influence each other.
- ☐ **Westside Prairies**: Herbaceous, non-forested plant communities that can either take the form of a dry prairie or a wet prairie (*full descriptions in WDFW PHS report p. 161 – see web link above*).
- ☑ **Instream**: The combination of physical, biological, and chemical processes and conditions that interact to provide functional life history requirements for instream fish and wildlife resources.
- ☐ **Nearshore**: Relatively undisturbed nearshore habitats. These include Coastal Nearshore, Open Coast Nearshore, and Puget Sound Nearshore. (*full descriptions of habitats and the definition of relatively undisturbed are in WDFW report – see web link on previous page*).
- ☐ **Caves**: A naturally occurring cavity, recess, void, or system of interconnected passages under the earth in soils, rock, ice, or other geological formations and is large enough to contain a human.
- ☐ **Cliffs**: Greater than 25 ft (7.6 m) high and occurring below 5000 ft elevation.
- ☐ **Talus**: Homogenous areas of rock rubble ranging in average size 0.5 - 6.5 ft (0.15 - 2.0 m), composed of basalt, andesite, and/or sedimentary rock, including riprap slides and mine tailings. May be associated with cliffs.
- ☑ **Snags and Logs**: Trees are considered snags if they are dead or dying and exhibit sufficient decay characteristics to enable cavity excavation/use by wildlife. Priority snags have a diameter at breast height of > 20 in (51 cm) in western Washington and are > 6.5 ft (2 m) in height. Priority logs are > 12 in (30 cm) in diameter at the largest end, and > 20 ft (6 m) long.

Note: All vegetated wetlands are by definition a priority habitat but are not included in this list because they are addressed elsewhere.

Altmann Oliver Associates, LLC
PO Box 578 Carnation, WA 98014 Office (425) 333-4535 Fax (425) 333-4509
AOA
Environmental Planning & Landscape Architecture

King County
Parcel 122305-9025

Figure A

AOA - 6695

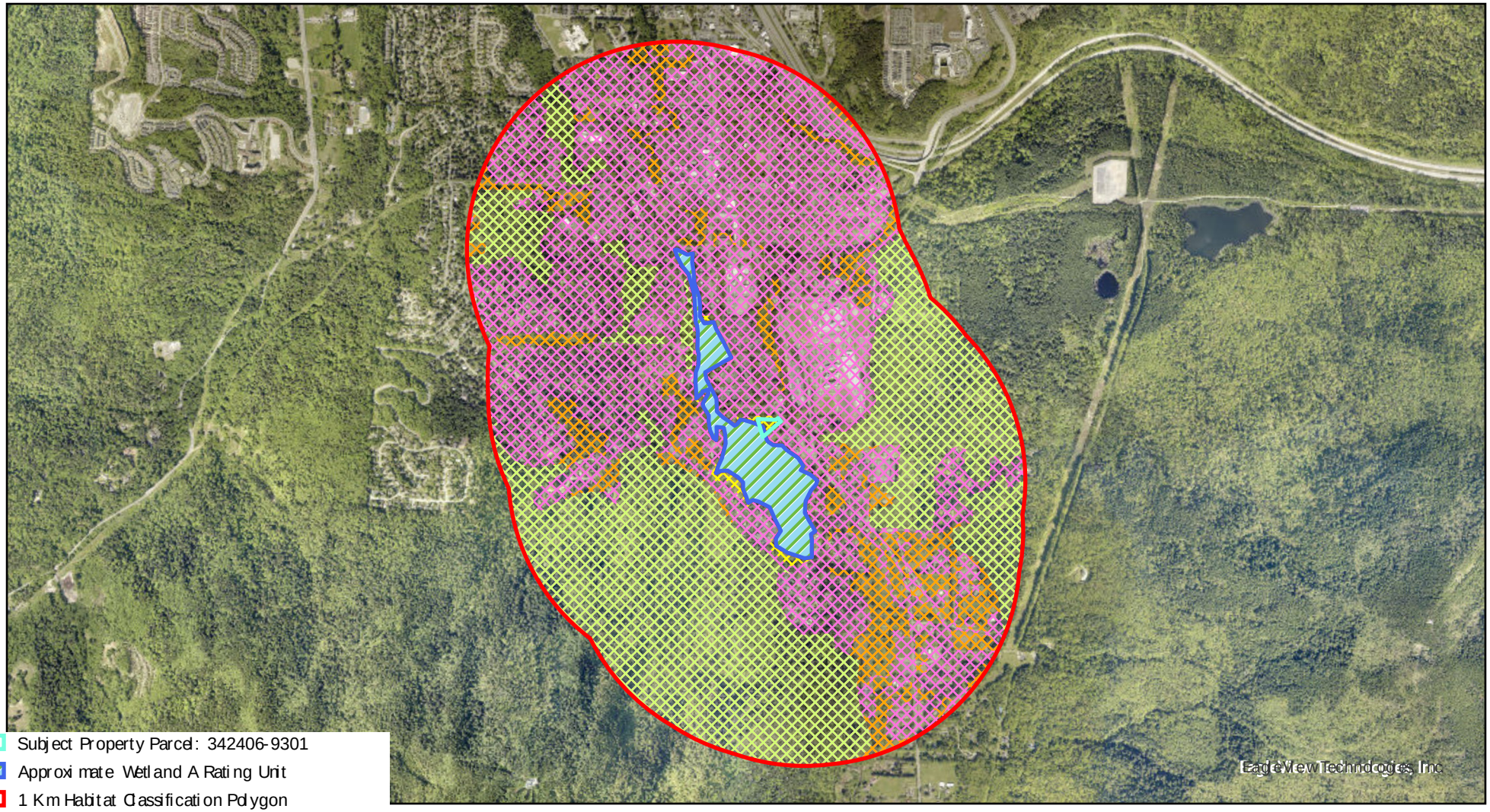

Subject Property Parcel: 342406-9301
Approximate Wetland A Rating Unit
1 Km Habitat Classification Polygon
Accessible Relatively Undisturbed Habitat 0 %
Accessible Low_Moderate Intensity Habitat 0.5 %
Relatively Undisturbed Habitat 36.0 %
Low_Moderate Intensity Habitat 9.7 %
High Intensity Habitat 53.8 %

0 500 1,000 2,000 3,000 4,000
US Feet

N

Altmann Oliver Associates, LLC
PO Box 578 Carnation, WA 98014 Office (425) 333-4535 Fax (425) 333-4509
AOA
Environmental Planning & Landscape Architecture

King County
Parcel 122305-9025

Figure B

AOA - 6695

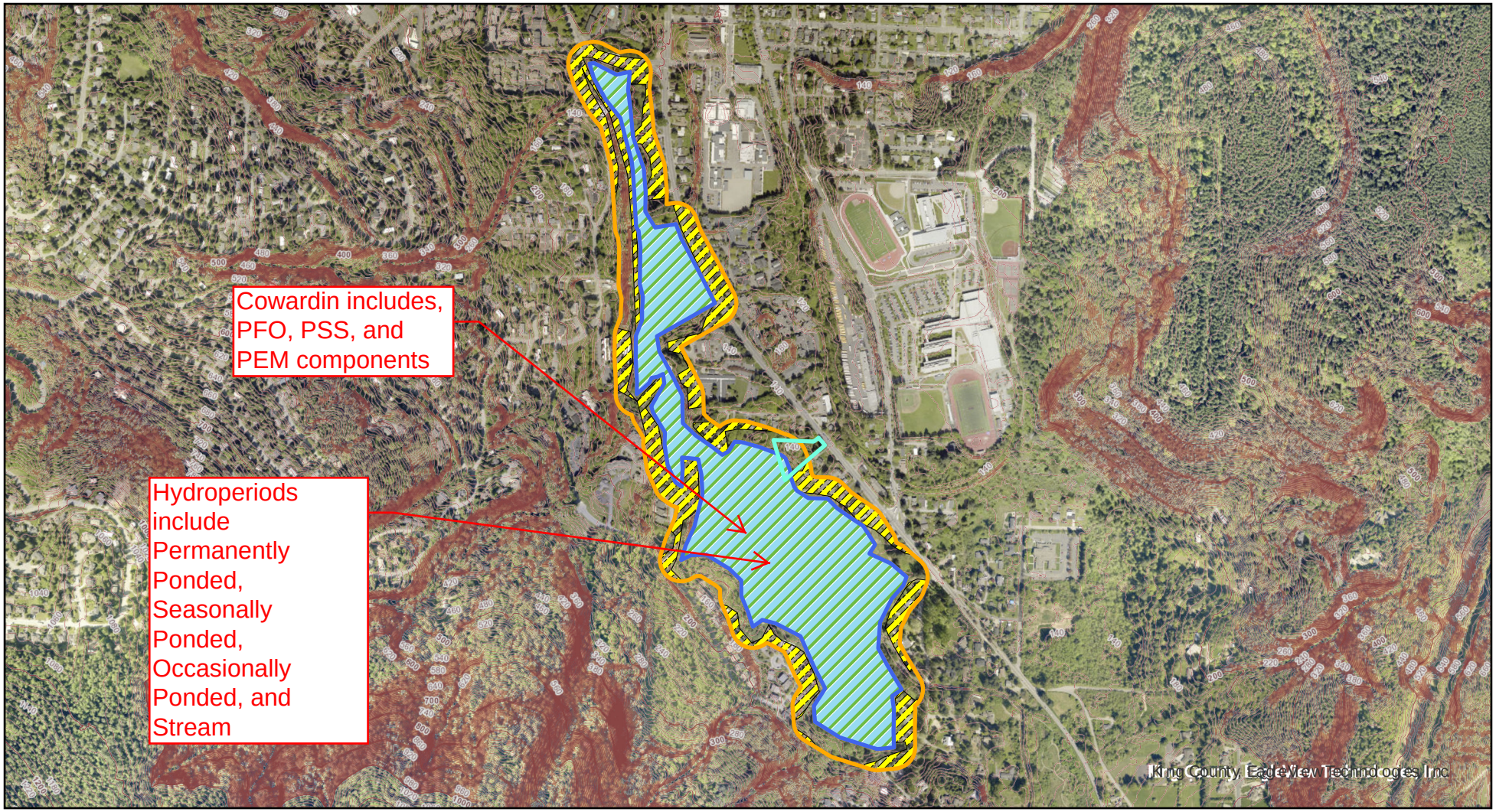

Subject Property Parcel: 342406-9301
Approximate Wetland A Rating Unit
150' Pollution Assessment Polygon
Pollution Generating Surfaces 53.5 %

0 412.5 825 1,650 2,475 3,300 US Feet

N

January 21, 2022

6695 Figure C

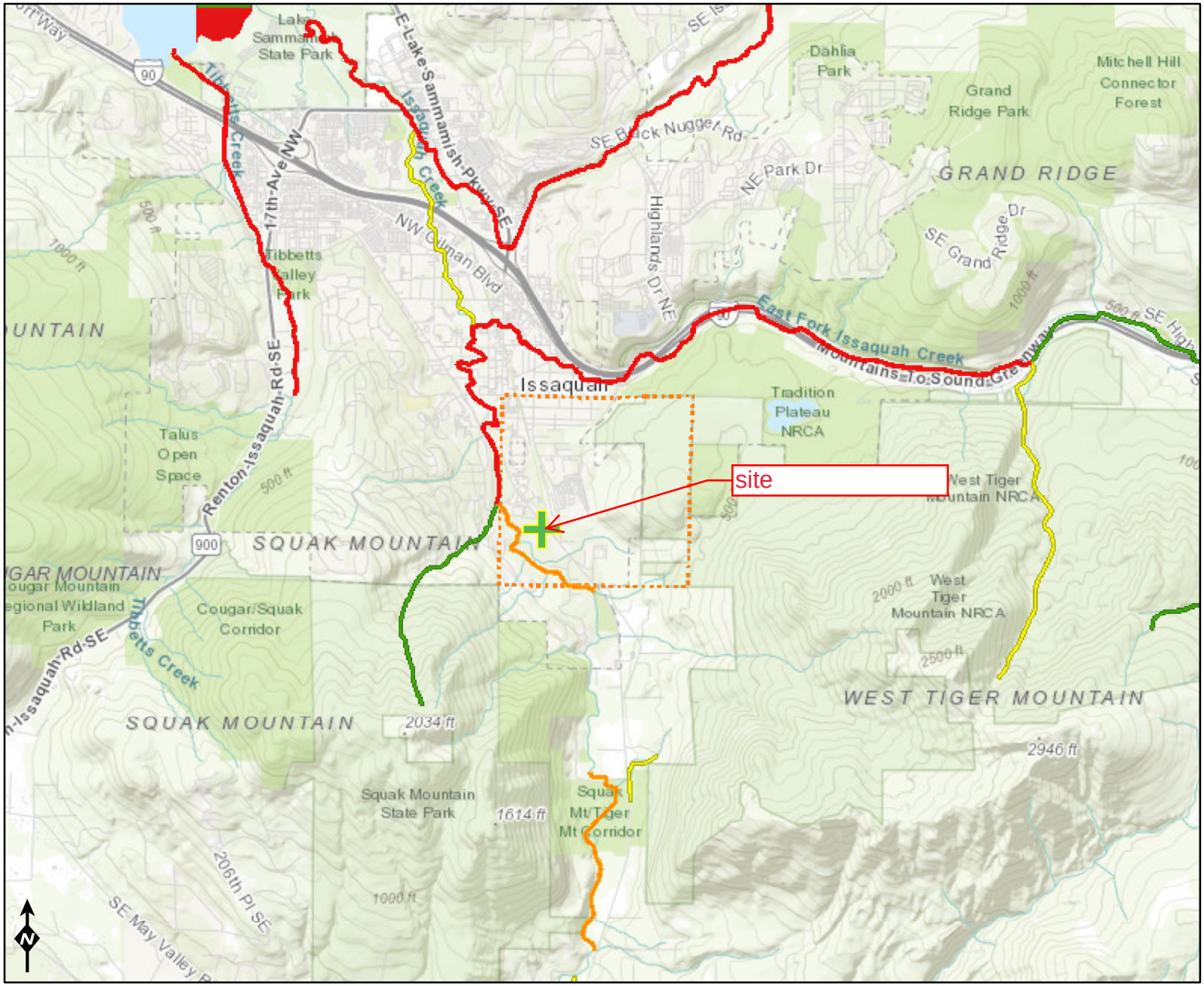

Assessed Water/Sediment

Water
- Category 5 - 303d
- Category 4C
- Category 4B
- Category 4A
- Category 2
- Category 1

Sediment
- Category 5 - 303d
- Category 4C
- Category 4B
- Category 4A
- Category 2
- Category 1

Miles 0 0.5 1 2

Sources: Esri, HERE, Garmin, Intermap, increment P Corp., GEBCO, USGS, FAO, NPS, NRCAN, GeoBase, IGN, Kadaster NL, Ordnance Survey, Esri Japan, METI, Esri China (Hong Kong), (c) OpenStreetMap contributors, and

DEPARTMENT OF ECOLOGY State of Washington

January 21, 2022

6695 Figure D

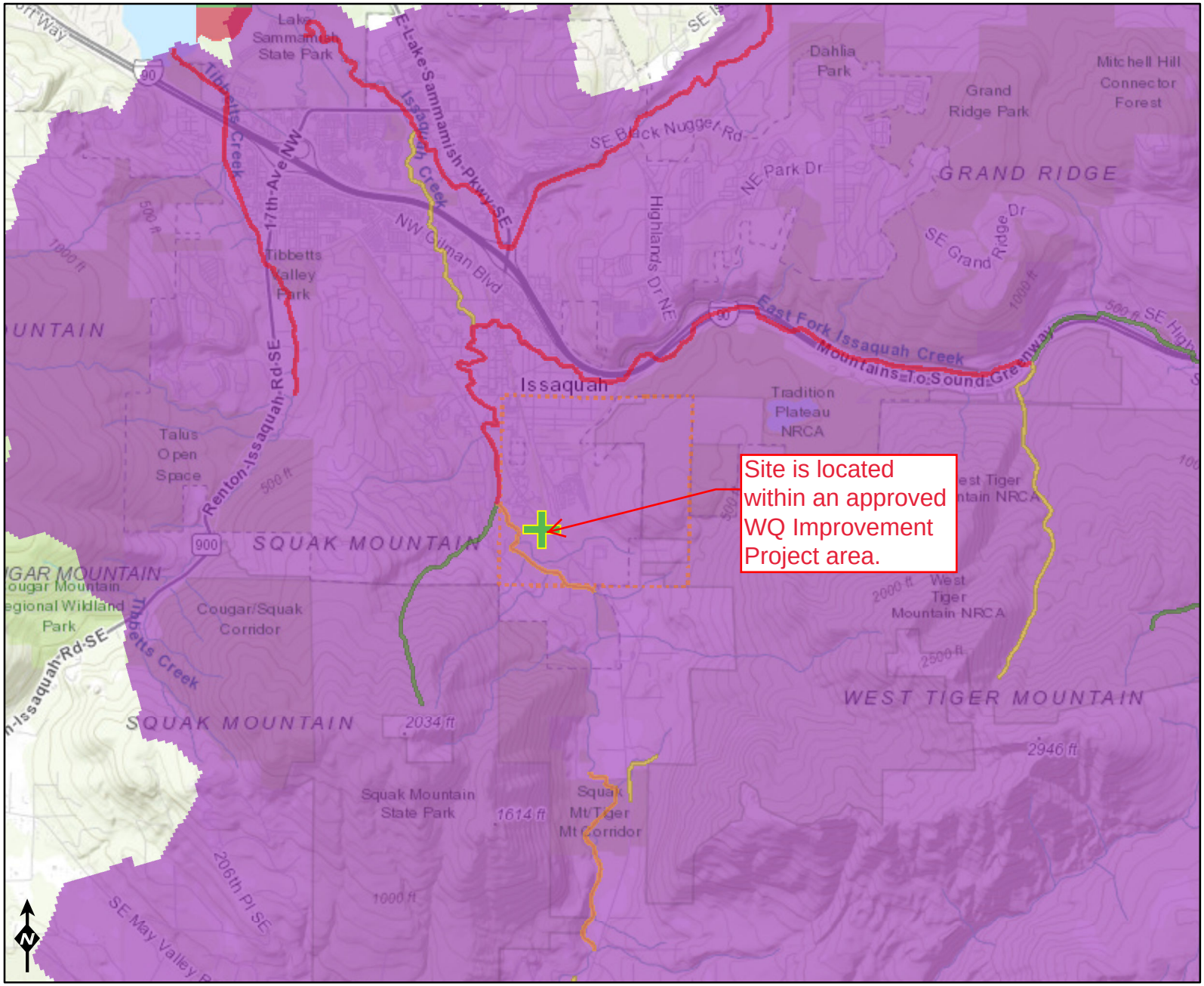

Assessed Water/Sediment

Water
- Category 5 - 303d
- Category 4C
- Category 4B
- Category 4A
- Category 2
- Category 1

Sediment
- Category 5 - 303d
- Category 4C
- Category 4B
- Category 4A
- Category 2
- Category 1

WQ Improvement Projects
- Approved
- In Development

Miles 0 0.5 1 2

Sources: Esri, HERE, Garmin, Intermap, increment P Corp., GEBCO, USGS, FAO, NPS, NRCAN, GeoBase, IGN, Kadaster NL, Ordnance Survey, Esri Japan, METI, Esri China (Hong Kong), (c) OpenStreetMap contributors, and

DEPARTMENT OF ECOLOGY State of Washington